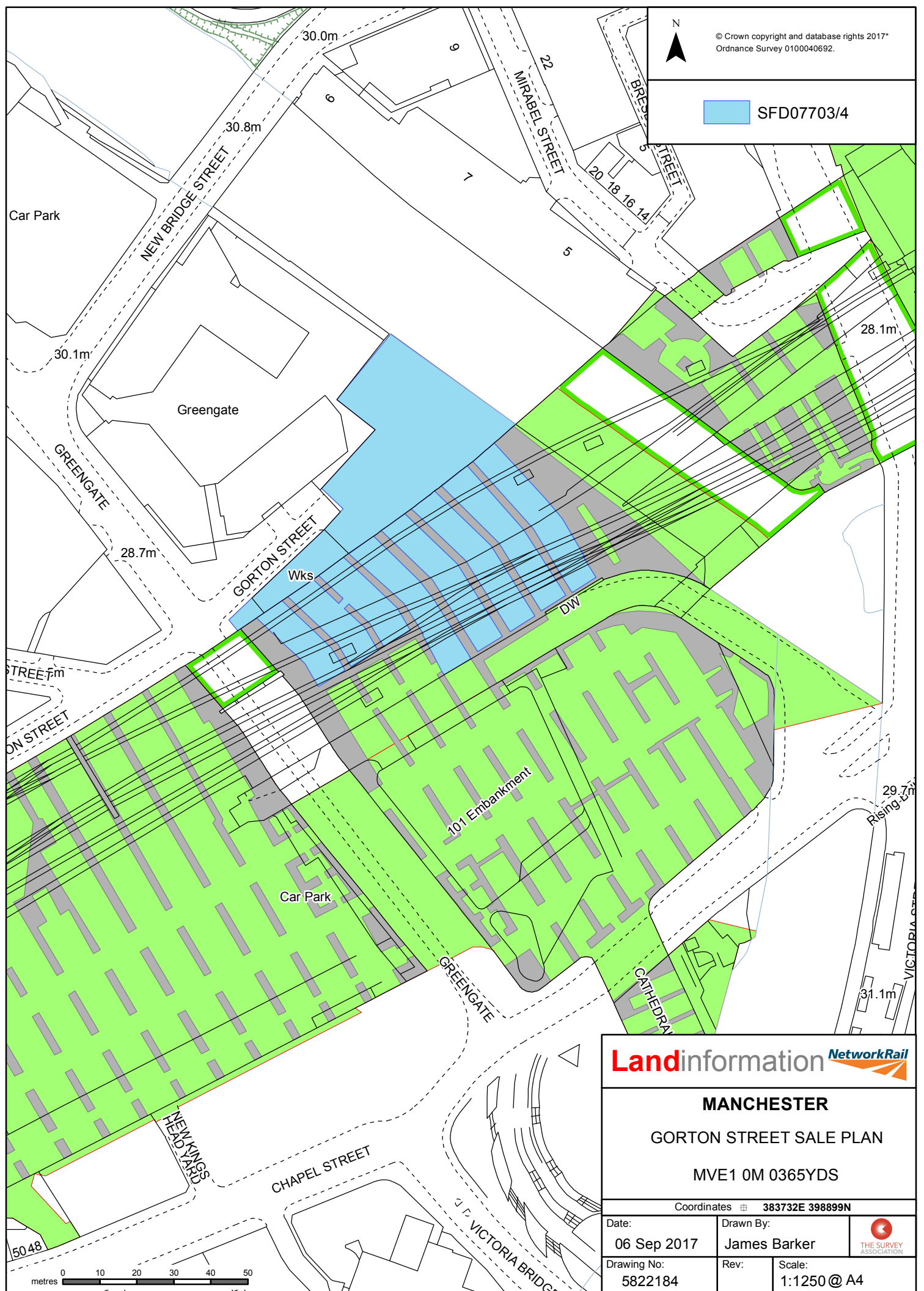




© Crown copyright and database rights 2017
Ordnance Survey 0100040692.

SFD07703/4



Landinformation 

MANCHESTER
GORTON STREET SALE PLAN
MVE1 0M 0365YDS

Coordinates \square **383732E 398899N**

Date:
06 Sep 2017

Drawn By:
James Barker

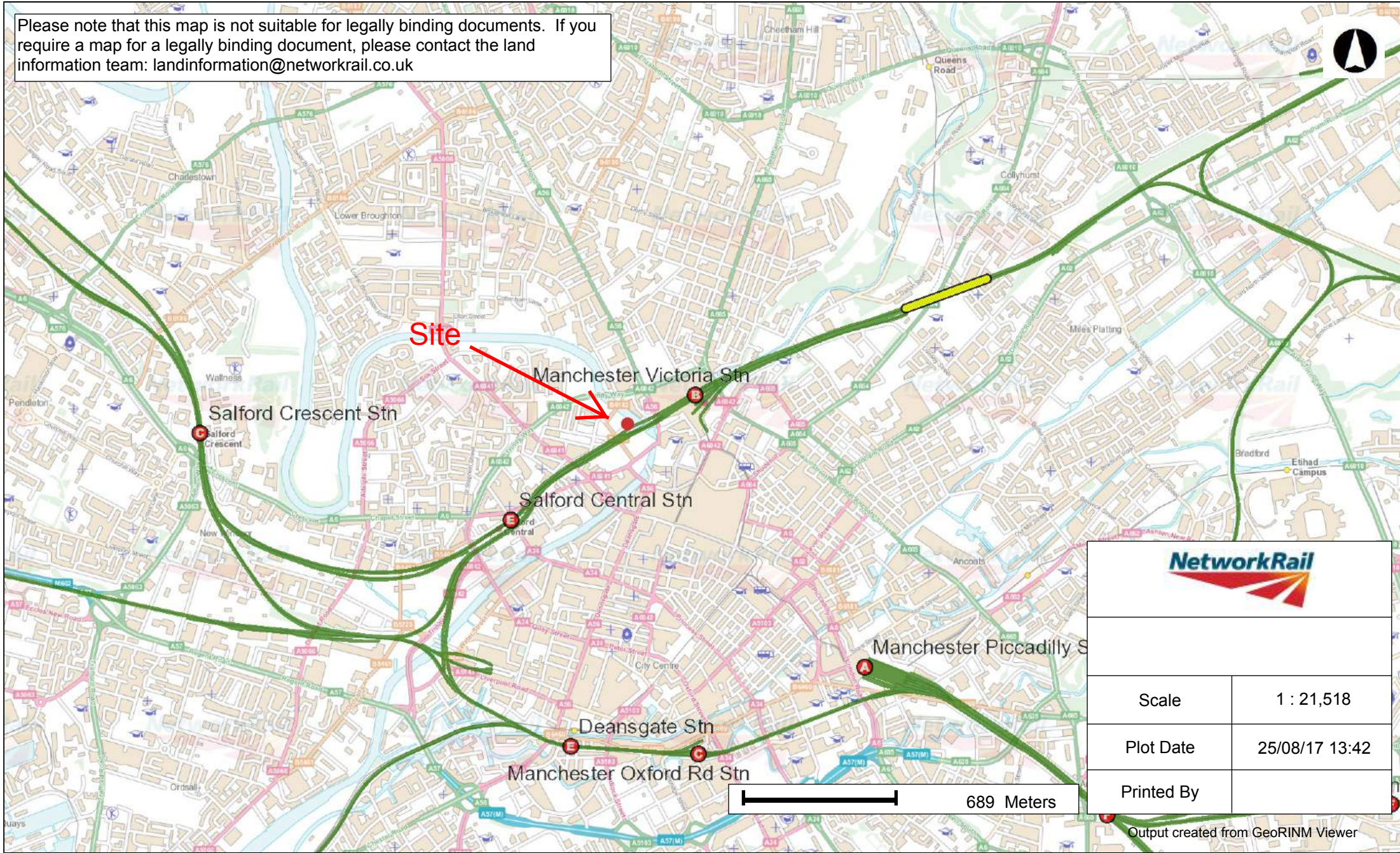


Drawing No:
5822184

Rev:

Scale:
1:1250 @ A4

Please note that this map is not suitable for legally binding documents. If you require a map for a legally binding document, please contact the land information team: landinformation@networkrail.co.uk




Scale	1 : 21,518
Plot Date	25/08/17 13:42
Printed By	

Output created from GeoRINM Viewer

COPYRIGHTS
This product includes map data licensed from Ordnance Survey. © Crown copyright and database rights 2017 Ordnance Survey 0100040692.
© Local Government Information House Limited copyright and database rights 2017 Ordnance Survey 0100040692.
Contains British Geological Survey materials © NERC 2015
The Five Mile Line diagrams are copyright of Waterman Civils and must not be passed to any third party.

07 NOV 2016 11:16



CGI of Potential Scheme

