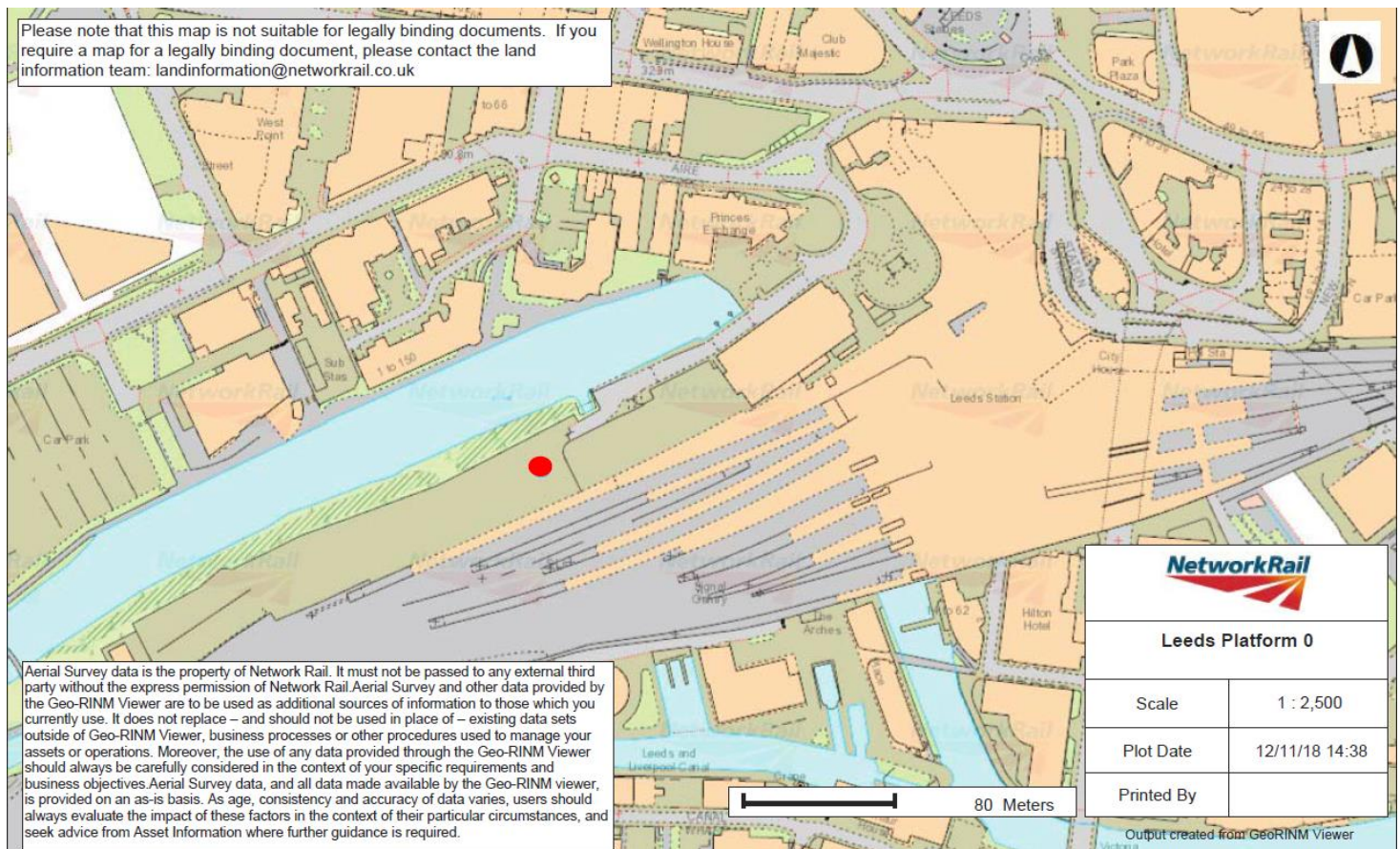


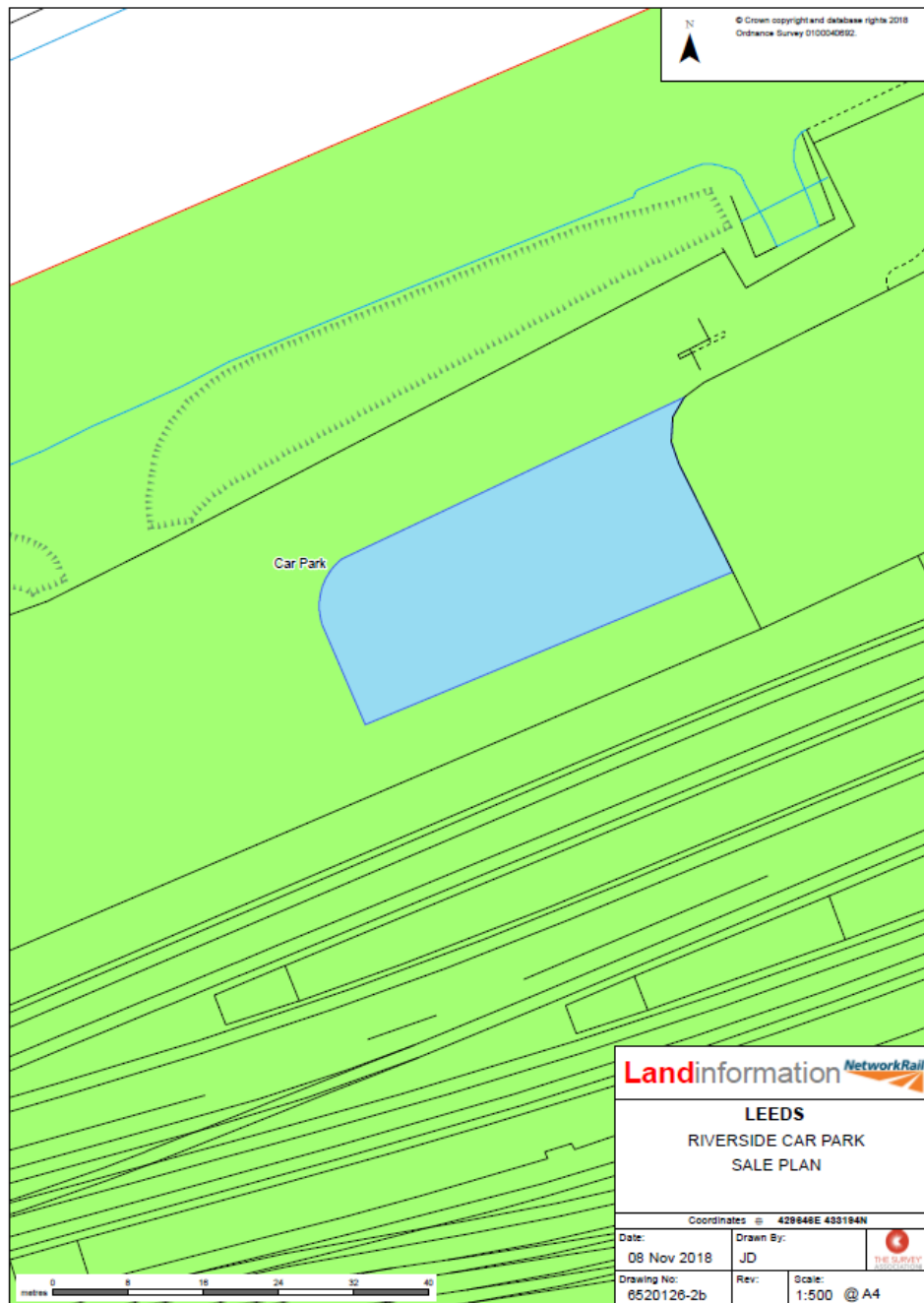
## Plan 1: Location Plan

Site location indicated by the red dot.

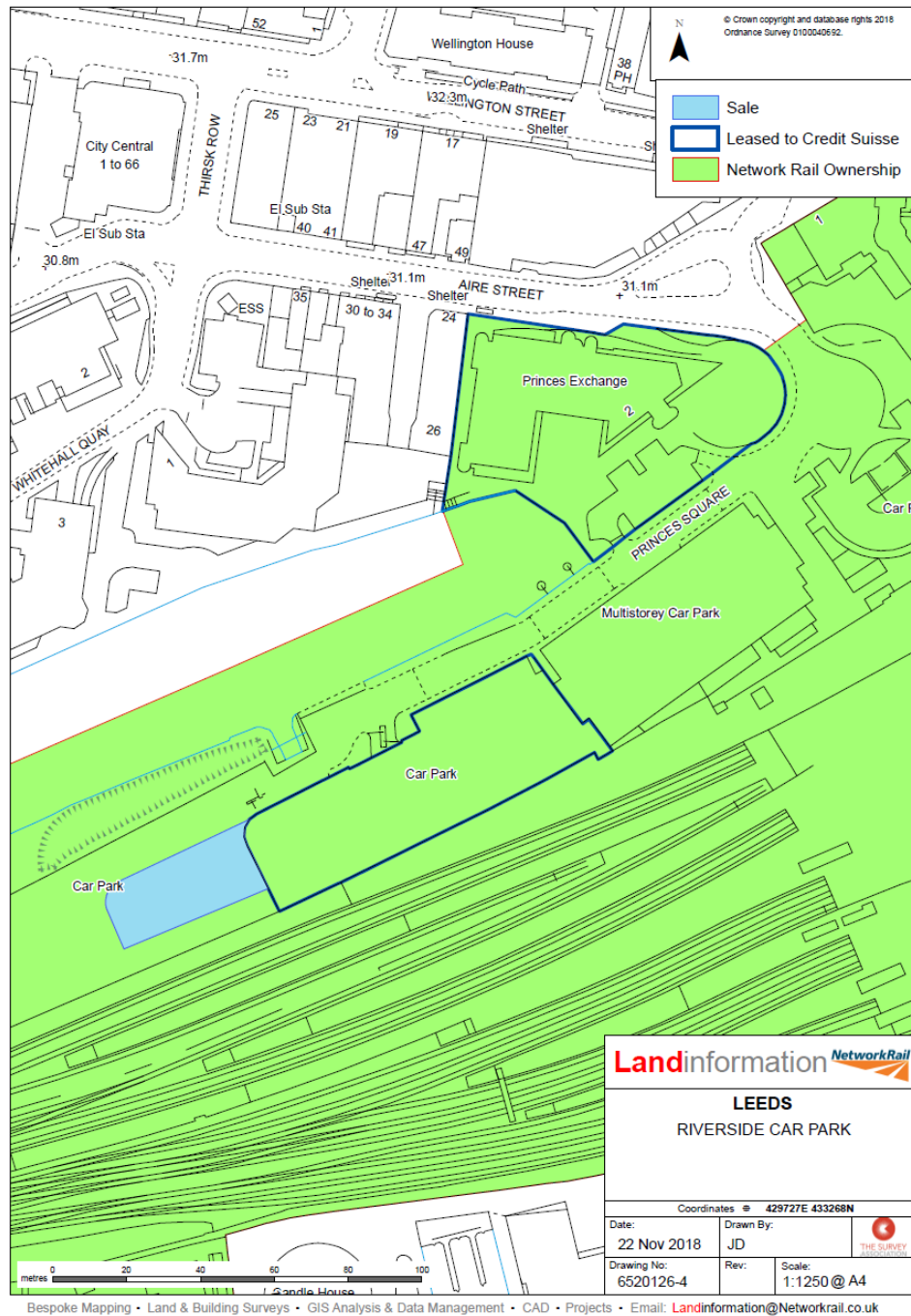


## **Plan 2: Disposal Plan (Plan Number 6520126-2b)**

Proposed disposal site shaded blue. Network Rail's retained freehold land is shown coloured green.



The plan below sets out the location of the disposal site (shaded blue) in relation to the neighbouring Princes Exchange Car Park (edged dark blue) leased to Credit Suisse for 250 years from September 1999. The area of the Princes Exchange office building (to the north east), leased to Credit Suisse, is also edged dark blue.

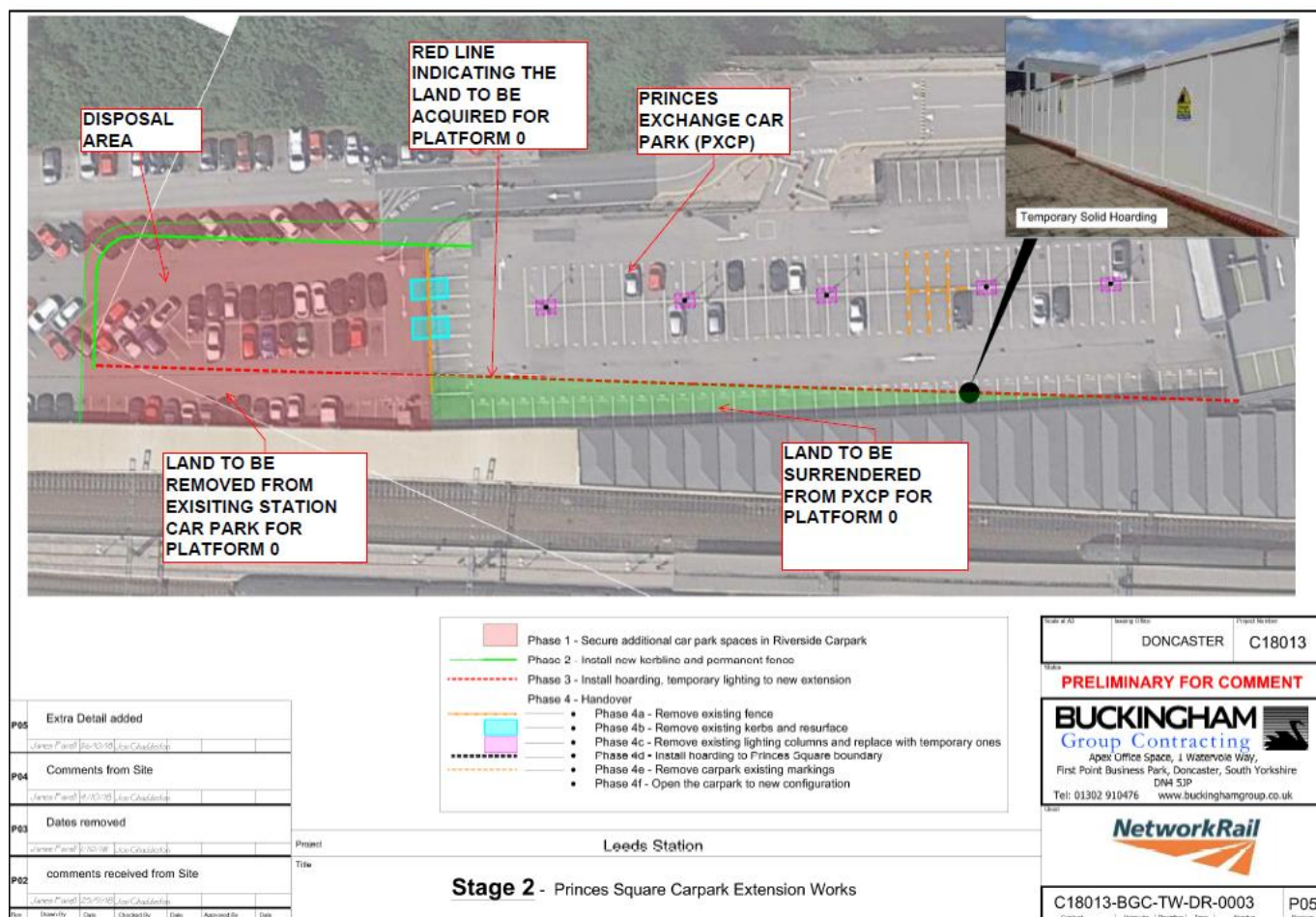




## Plan 4: Land to be acquired for Platform 0 development

This plan is for illustrative purposes only. The boundary of land to be acquired for the Platform 0 development is indicated by the red dashed line.

The acquisition of the land from the PXCP will result in the loss of 37 PXCP car parking spaces. These spaces are to be replaced through the subject disposal.



## 1. Site Photograph - view looking north east towards PXCP



## 2. Aerial photograph (proposed disposal site shaded blue)

