




## Legend

-  Public right of way - 1m wide
-  Freehold Ownership
-  Level Crossing



El Ps

Platform 1

Platform 2

Farnborough North  
Station

Footbridge

TCB

LC

63.4m

63.7m

18

14 to 16

12c  
12b

29

33

37



Asset Information Services



Landinformation

FARNBOROUGH NORTH

RIGHT OF WAY PLAN

GTW2 53M 0288YDS

Drawing No:  
0267077 - 1

Rev:  
B



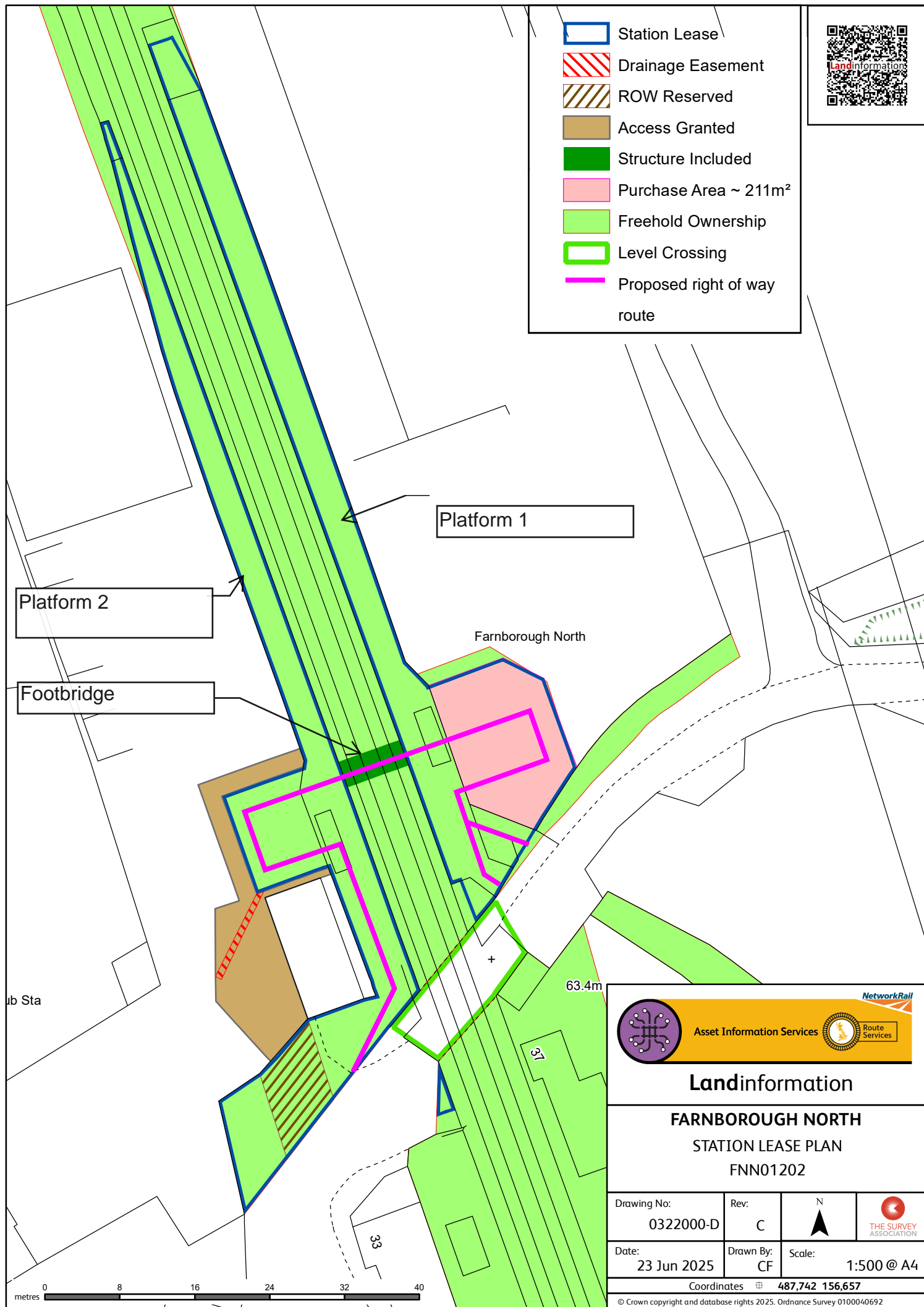
Date:  
23 Jun 2025

Drawn By:  
CF

Scale:  
1:500 @ A4

Coordinates 487,738 156,624

© Crown copyright and database rights 2025. Ordnance Survey AC000849662







PROPOSED NEW LOCATION  
OF BENCH IN AGREEMENT  
WITH TOC (SHOWN  
INDICATIVELY)

PROPOSED NEW  
INDICATIVE LOCATION OF  
BENCH AND CANOPY  
SUBJECT TO AGREEMENT  
WITH TOC (SHOWN  
INDICATIVELY)

[MOVEMENT JOINT 15mm]  
PROPOSED NEW LOCATION OF  
BIKE RACK SUBJECT TO  
AGREEMENT WITH TOC

PROPOSED FENCE ABOVE RETAINING WALL REFER  
DRAWING  
NO.173080-ARC-1700-FNN01-DRG-ECV-001036  
171464-ORL-DRG-ECV-000167 FOR FENCE DETAILS

PROPOSED RETAINING WALL  
PROPOSED FENCE REFER DRAWING  
NO.173080-ARC-1700-FNN01-DRG-ECV-001047  
171464-ORL-DRG-ECV-000178 FOR  
FENCE DETAILS

PROPOSED LIFT  
PROPOSED LP  
FOUNDATION  
PROPOSED ACO DRAIN  
PROPOSED GULLY

PROPOSED CANOPY  
FOR LIFT ENTRANCE  
EXISTING BUILDING

PROPOSED CCTV  
FOUNDATION  
PROPOSED FENCE TO BE  
TIED INTO EXISTING FENCE  
TO FORM A SECURE  
BOUNDARY  
PROPOSED CLOSER PANEL  
TO EXISTING FENCE  
EXSITING FENCE

EXISTING LEVEL CROSSING  
GATE TO BE SECURED  
FOLLOWING CLOSURE.  
WORKS TO CLOSE LEVEL  
CROSSING TO BE DESIGN  
BY OTHERS

PLATFORM 2

PLAN

SCALE 1:100

CHN=85565

CHN=85560

CHN=85555

CHN=85535

CHN=85530

CHN=85520

CHN=85515

CHN=85510

Approved For Construction

Signed \_\_\_\_\_

Name \_\_\_\_\_

Date \_\_\_\_\_

Contractor's Engineering Manager

Legend/Notes

- DO NOT SCALE FROM DRAWING, USE FIGURED DIMENSIONS ONLY.
- ALL DIMENSIONS ARE IN MILLIMETRES(mm) AND LEVELS ARE IN METRES(m) ABOVE ORDNANCE SURVEY DATUM UNLESS NOTED OTHERWISE.
- REFER DRAWING 173080-ARC-1700-FNN01-DRG-ECV-001024/ 171464-ORL-DRG-ECV-000155 FOR PROPOSED SERVICES 173080-ARC-1700-FNN01-DRG-ECV-001034/ 171464-ORL-DRG-ECV-000165 FOR EXISTING SERVICES.
- RELOCATION OF EXISTING PLATFORM CANOPIES ONTO OTHER PARTS OF THE PLATFORM AWAY FROM THE FOOTPRINT OF THE WORKS WILL RESULT IN A NON-COMPLIANT DISTANCE FROM THE FURNITURE TO EDGE OF THE PLATFORM. THIS SHOULD BE 2000mm IN ACCORDANCE WITH NLR/L3/TRK/2049 MOD07. THE CANOPIES ARE THEREFORE ASSUMED TO EITHER BE RELOCATED SIMILARLY TO SHOWN, AND THE NON-COMPLIANCE AGREED AT GRIP 6, OR REPLACED WITH CANTILEVER TYPE CANOPIES WHICH PERMIT THE MINIMUM DISTANCE TO BE MET.
- ALL PERMANENT WORKS ARE ASSUMED TO BE WITHIN THE NETWORK RAIL BOUNDARY FOLLOWING COMPLETION OF ALL LAND PURCHASE AGREEMENTS.

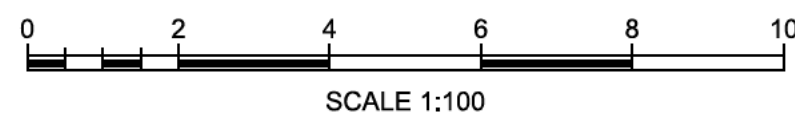
LEGEND:



PROPOSED REGRADED LEVEL



FUEL LINE EXCLUSION ZONE



B01	21/03/23	Form 003 for Approval	SG	XX	BB
C01	25/07/23	Approved for Construction	JM	VT	XX
Rev	Date	Description of Revisions	Drawn	Chkd	Appr
Status					Suitability

Approved for Construction

A1

NetworkRail

octavius



Authorised \_\_\_\_\_ Signed \_\_\_\_\_ Date 25/07/23

Contractor(s) **ARCADIS**

Registered office:  
Arcadis Consulting UK Ltd  
80 Fenchurch Street  
London E3CM 4BY  
Coordinating office:  
Arcadis Consulting UK Ltd  
80 Fenchurch Street  
London E3CM 4BY  
Tel: 44 (0)20 7812 2000

www.arcadis.com

Location/Level	FNN01
Type	Drawing
Sub-type	General Arrangement
Role	Engineering - Civils
Discipline	ECV
Volume/System	
Phasing	Proposed
Grip Stage	GRIP 6

Region  
**Wessex SMDf**

Contract No.  
**173080**


































Contract Title  
**Farnborough & Hatches Level Crossing**

Drawing Title  
**FARNBOROUGH NORTH & UWC LX**

**PROPOSED**

**GENERAL ARRANGEMENT PLAN**

Designed	_____	Signed	Digitally Signed	Date	25/07/23
Drawn	J.M	Signed	Digitally Signed	Date	25/07/23
Checked	_____	Signed	Digitally Signed	Date	25/07/23
Approved	_____	Signed	Digitally Signed	Date	25/07/23
Scale(s)	1:100	ELR & Mileage	GTW2	56m0352yds	
Alternative Reference	171464-ORL-DRG-ECV-000137	Sheet			
Drawing Number	173080-ARC-1700-FNN01-DRG-ECV-001006	Revision			C01

HAZARD SUMMARY TABLE			
SIGNIFICANT DESIGNER'S IDENTIFIED HAZARDS		LIFE SAVING RULES	
<p>"EVERYDAY" LOW RISK HAZARDS AND THOSE HAZARDS WHICH SHOULD BE OBVIOUS TO A COMPETENT CONTRACTOR <u>HAVE NOT</u> BEEN INDICATED ON THIS DRAWING.</p> <p>SHOULD ANY ADDITIONAL HAZARDS BE IDENTIFIED DURING THE COURSE OF THE WORKS, THE CONTRACTOR SHALL NOTIFY ALL RELEVANT MEMBERS OF THE PROJECT TEAM</p> <div><div> DRUGS / ALCOHOL</div><div> TRAINING &amp; COMPETENCY</div><div> NO MOBILE PHONES</div><div> CORRECT EQUIPMENT</div><div> OBEY DRIVING RULES</div><div> EARTHING</div><div> EXCLUSION ZONE</div><div> PLANS AND PERMITS</div><div> SAFETY HARNESS AT HEIGHT</div><div> ISOLATION</div></div>			
HAZARD DRAWING REFERENCE	HAZARD LOG REFERENCE	HAZARD DESCRIPTION	HAZARD CONSIDERATION
B	FNN01-ECV-003 FNN01-ECV-018	STRIKING EXISTING SERVICES	   
C	FNN01-ECV-004	STRIKING EXISTING HIGH PRESSURE FUEL LINE	   
D	FNN01-ECV-006	LIFTING ELEMENTS / FALLING OBJECTS FROM HEIGHT	   
E	FNN01-ECV-013	STABILITY OF EXCAVATIONS	   
F	FNN01-ECV-021	DAMAGING EXISTING STRUCTURES	   
H	FNN01-ECV-005	PUBLIC INTERFACE WITH CONSTRUCTION WORK	  
FOR MORE DETAILED INFORMATION PLEASE REFER TO DOCUMENT REF. 173080-ARC-1700-FNN01-DRA-ECV-001001/171464-ORL-RAR-ECV-000006.			





