

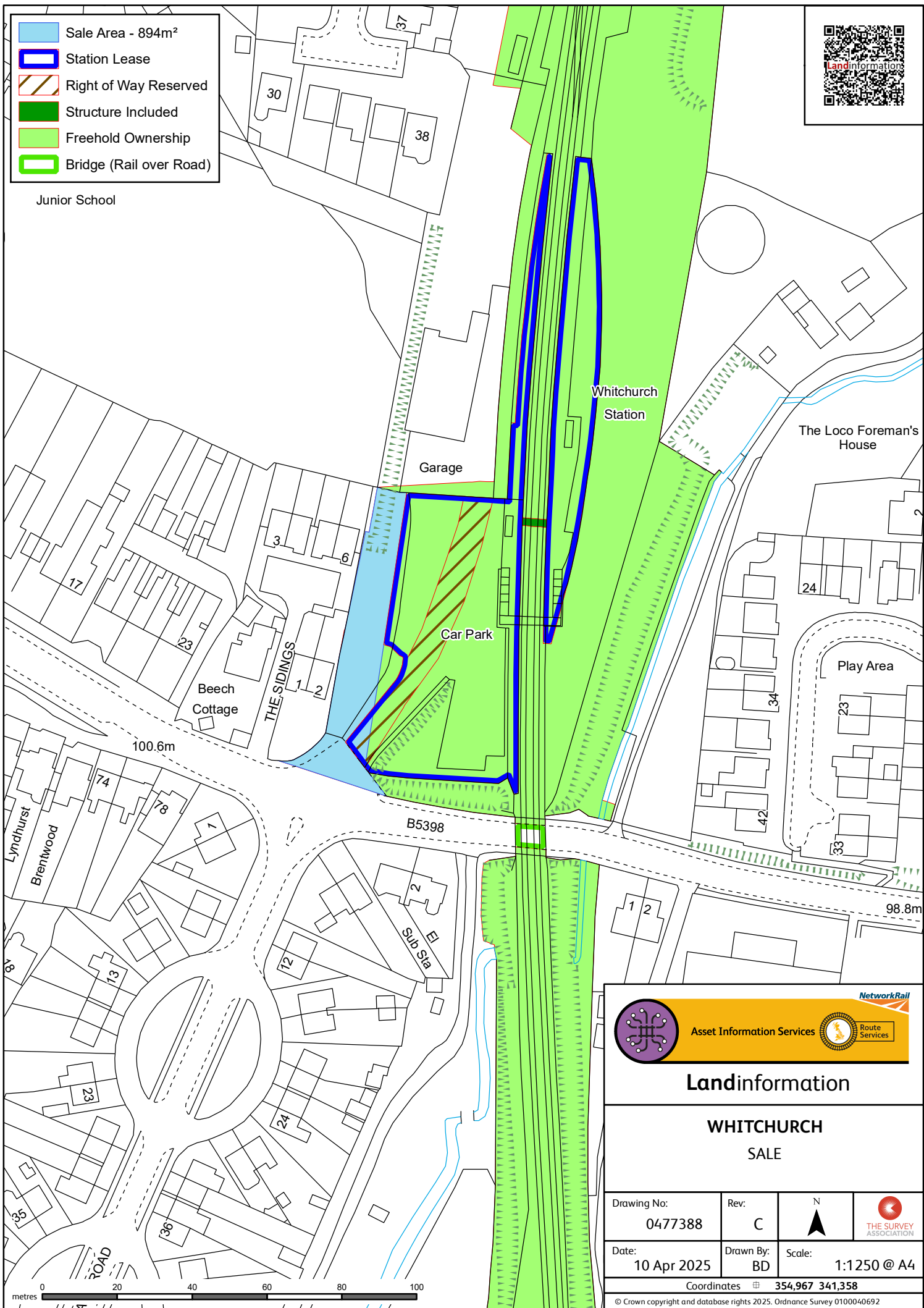
## Photographs

Aerial image shows the NR disposal indicatively land edged orange

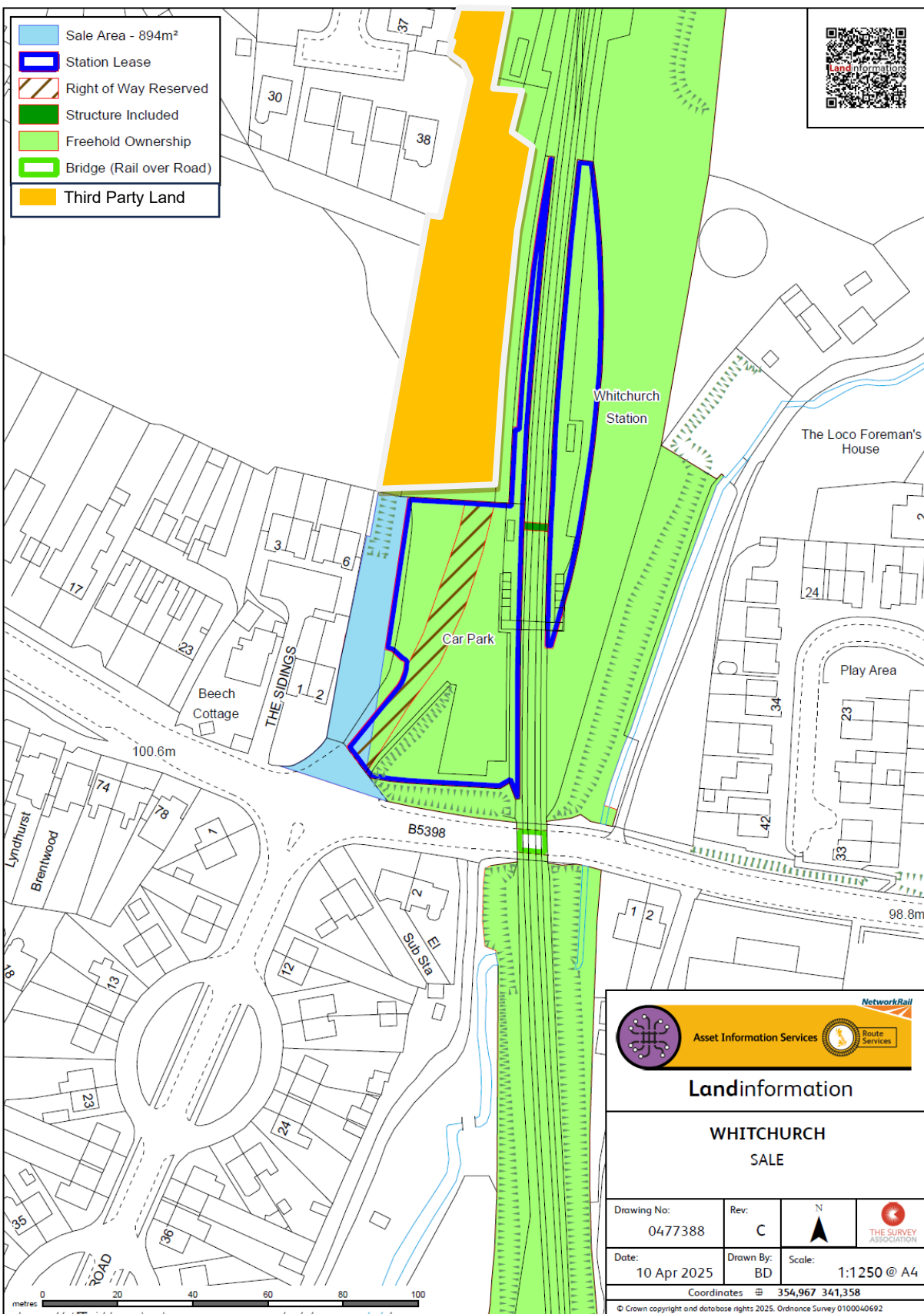








Photo showing the disposal land viewing north from Station Road














-  Sale Area - 894m<sup>2</sup>
-  Station Lease
-  Right of Way Reserved
-  Structure Included
-  Freehold Ownership
-  Bridge (Rail over Road)
-  Third Party Land





**Landinformation**

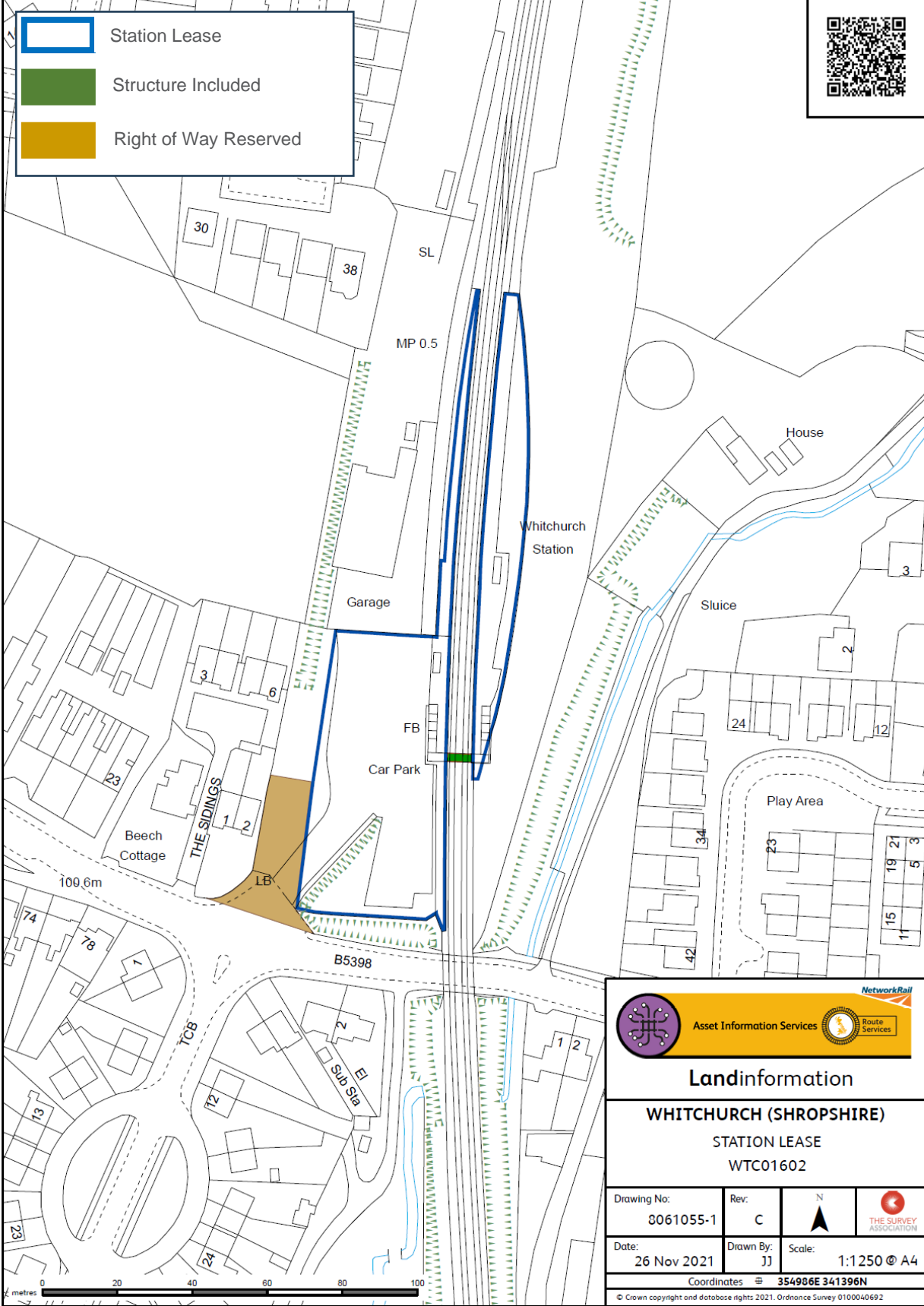
**WHITCHURCH  
SALE**

Drawing No: <b>0477388</b>	Rev: <b>C</b>		
Date: <b>10 Apr 2025</b>	Drawn By: <b>BD</b>	Scale: <b>1:1250 @ A4</b>	
Coordinates $\equiv$ <b>354,967 341,358</b>			
<small>© Crown copyright and database rights 2025. Ordnance Survey 0100040692</small>			

Station Lease

Structure Included

Right of Way Reserved



Asset Information Services

Route Services

Landinformation

WHITCHURCH (SHROPSHIRE)

STATION LEASE

WTC01602

Drawing No:	Rev:		
3061055-1	C		
Date:	Drawn By:	Scale:	
26 Nov 2021	JJ	1:1250 @ A4	
Coordinates $\oplus$ 354986E 341396N			
© Crown copyright and database rights 2021. Ordnance Survey 0100040692			